

# Florida Department of Health

- Environment Health maintains a GIS download page that consist of permitting data from the Environmental Health Database (EHD) system. All data records are address standardized using Accumail. The records are geo-referenced using MapMarker geocoder. The download page also contains the location of sampled drinking water wells and SUPER Act risk source facilities.
- Contact
  - Calvin DeSouza
  - GIS Manager
  - Calvin\_DeSouza@doh.state.fl.us
  - (850) 245-4574











# Florida Department of Health

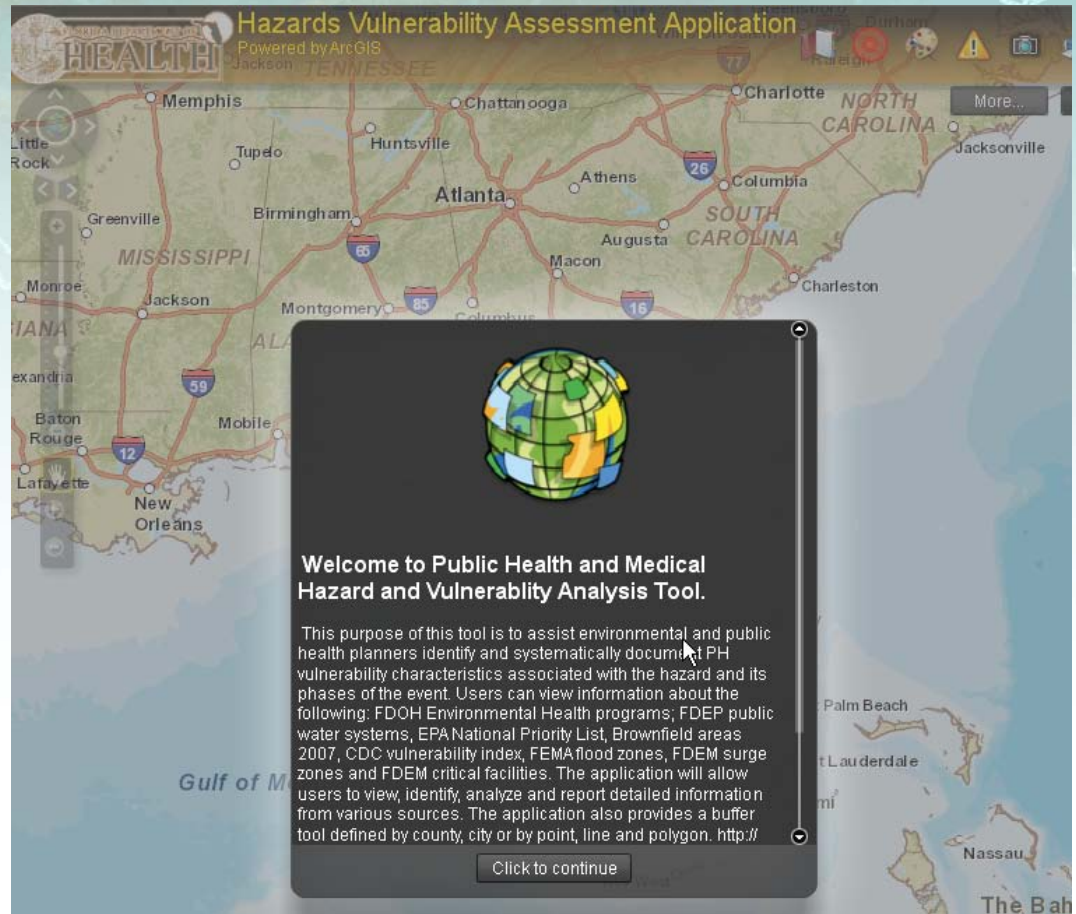
- Downloadable Data:  
<http://www.doh.state.fl.us/environment/programs/EhGis/EhGisDownload.htm>
- Online  
Maps:<http://www.doh.state.fl.us/environment/programs/EhGis/OnLineMaps.html>
- Web Service Directory:  
<http://gis.doh.state.fl.us/ArcGIS/rest/services>
- Contact
  - Calvin DeSouza
  - GIS Manager
  - [Calvin\\_DeSouza@doh.state.fl.us](mailto:Calvin_DeSouza@doh.state.fl.us)
  - (850) 245-4574

# Florida Department of Health: Shapefiles

- Biomedical Waste
- Food Hygiene
- Group Care
  - Assisted Living Facilities
  - Schools
  - Other Residential Facilities
- Body Piercing
- Migrant Labor Camps
- Mobile Home/ RV Parks
- Swimming Pools
- Tanning Facilities
- Beach Water Monitoring Sites

# Florida Department of Health: Online Maps

Program Name	Logo
<a href="#">Biomedical Waste</a>	
<a href="#">Body Piercing</a>	
<a href="#">Food Hygiene</a>	
<a href="#">Migrant Farmworker Housing</a>	
<a href="#">Mobile Home and Recreational Vehicle Parks</a>	
<a href="#">Swimming Pools</a>	
<a href="#">Tanning Facilities</a>	
<a href="#">Limited Use Water</a>	
<a href="#">Public Health Preparedness</a>	
<a href="#">Group Care</a>	



**HEALTH Hazards Vulnerability Assessment Application**  
 Powered by ArcGIS  
 Jackson, TENNESSEE

**Welcome to Public Health and Medical Hazard and Vulnerability Analysis Tool.**

This purpose of this tool is to assist environmental and public health planners identify and systematically document PH vulnerability characteristics associated with the hazard and its phases of the event. Users can view information about the following: FDOH Environmental Health programs; FDEP public water systems, EPA National Priority List, Brownfield areas 2007, CDC vulnerability index, FEMA flood zones, FDEM surge zones and FDEM critical facilities. The application will allow users to view, identify, analyze and report detailed information from various sources. The application also provides a buffer tool defined by county, city or by point, line and polygon. <http://>

Click to continue

# Florida Department of Health: Community Health Assessment Resource Tool Set (CHARTS)

The Community Health Assessment Resource Tool Set (CHARTS) is a Florida health resource which may also be utilized for emergency operations. The Interactive Community Maps link displays Florida Census tract maps of total live birth for a 5 year range, as an example. This is an indication of the vulnerable population zero to five years at the census tract level. Some 2000 Census indicators are also available within the population link. The Environmental Health section gives Environmental Health indicators, which may develop into potential problem areas during events like Hurricanes. The Health Resource Availability Section shows county level data such as total number of hospital beds. Population Estimates under Data Queries allows the user to define county or multi County population estimates and projections up to the up to year 2013 by age. All of these reports may be printed or downloaded to Excel and various other electronic formats for local use.

Website: <http://www.floridacharts.com/charts/chart.aspx>

Contact:

Chris Keller

Phone: (850) 245 4444 ext.4269

E-mail: [Chris\\_Keller@doh.state.fl.us](mailto:Chris_Keller@doh.state.fl.us)