

40 000m. E 450 460 470 480 490 500 510

3430 000m. N

3420

3410

3400

3390

3380

3370

3360

3350

3430

3420

3410

3400

3390

3380

3370

3360

3350

ALABAMA

SANTA ROSA

ESCAMBIA

DV EV
DU EU







Perido Bay

Escambia Bay

Pensacola Bay

Santa Rosa Sound

Legend

-  Evacuation Routes
-  Zone A
-  Zone B
-  Zone C
-  Zone D
-  Zone E

Disclaimer: Map is intended for reference only
No warranty for accuracy provided

Created By: GIS Section
Requested By: Standard Map Product
Date: 7/17/2017
Time: 12:33:22 PM

Path: S:\Projects\EvacRoute_SurgeZone_Maps\2017_Maps\MXDs\EvacRoutes_Zones\UTM16_Portrait.mxd

ESCAMBIA

EVACUATION ROUTES & ZONES

0 2 4 6 8 Miles

